








Torridon Trails

Torridon is a place where you are on the doorstep of some of Scotland's best walking and biking trails. The stunning seascape combined with rugged mountains ensures you will be spoilt for views whichever route you decide. This map features the key trails from The Torridon.

 The Torridon Trail	2 Km
 Beinn Damh Viewpoint Trail	3 Km
 The Balgy Trail	10 Km
 The Falls of Balgy Trail (extension of The Balgy Trail)	12 Km
 Aird Loop Trail	2.5 Km

Please respect the outdoor code and our neighbour's land; close gates behind you, respect private properties, keep dogs on leads where appropriate. Scan here to learn more.

